



Ride starts at the intersection of Jack's Creek Road and US 19E, about 2.75 miles from Burnsville.

Total Miles	Go Miles		
0.0	0.0	➔	Exit right from parking area onto US 19E
0.6	0.6	➔	Turn right on Cane River School Rd
2.7	2.1	➔	Turn right on US 19W (North)
11.0	8.3	↘	Bear right on TRO US 19W (North) Direction Erwin — store on left
15.6	4.6	⬆	Straight TRO US 19W (North) Cokes Creek Rd on right
17.3	1.7	➔	Turn right on Huntsdale Rd Just before bridge
20.9	3.6	⬅	Turn left TRO Huntsdale Rd and cross one-lane bridge over Toe River Mitchell County line
21.0	0.1	↘	Bear right at other end of bridge (through Huntsdale)
22.4	1.4	⬆	Straight onto US 197 S railroad crossing on left
23.4	1.0	↘	Bear right TRO US 197 S Do not go under railroad bridge
23.8	0.5	➔	Turn right on NC 1314 after going under railroad trestle

1

Total Miles	Go Miles		
24.1	0.3	➔ 	Caution: turn right and across railroad tracks
27.3	3.2	↘ 	At stop sign, bear right on Jacks Creek Rd
37.4	10.1	⬆	Straight into parking area TRO = To Remain On Total Ascent 1135'

2

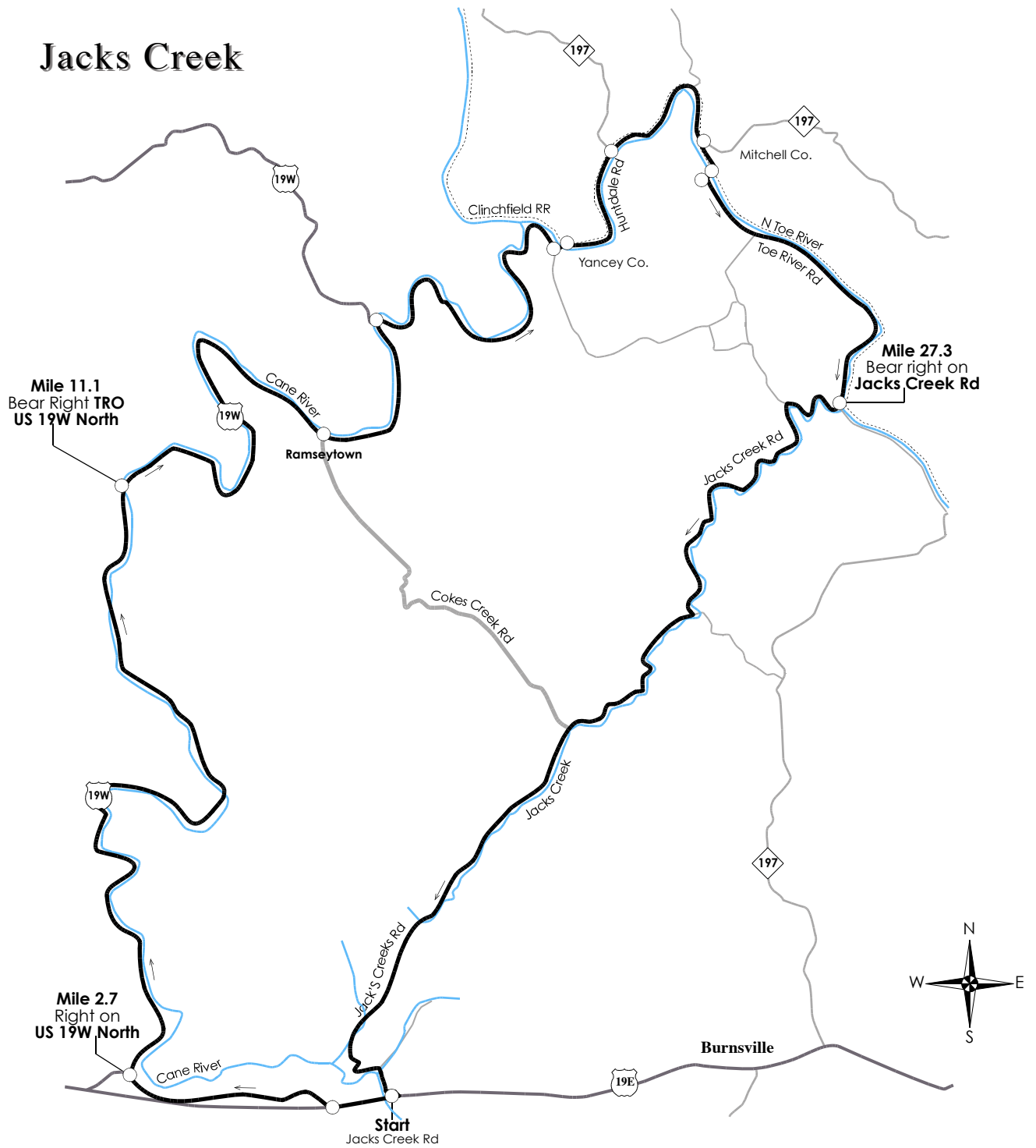
Total Miles	Go Miles		

3

Total Miles	Go Miles		

4

Jacks Creek



Profile

