





Randy's Seven Mile Ridge Ride

Blue Ridge Bicycle Club

Ride begins at Taylor Togs in Micaville at the junction of US 19E and NC 80S, 4.8 miles east of Burnsville.

Total Miles	Go Miles		
0.0	0.0	↔ 	Exit left from Taylor Togs parking lot onto NC 80 and immediately at the stop sign turn right on US 19E Restrooms and snacks available at the Silver Bullet Mart directly across the highway
3.8	3.8	↳	Turn right on Crabtree Rd
8.5	4.7	↘	Bear right TRO Crabtree Rd McKinney Mine Rd on the left
8.8	0.3	↳	Turn right on Chestnut Mountain Rd
11.0	2.2	↑	Straight , becomes Seven Mile Ridge Rd Yancey County Line
11.8	0.8	↩	Turn left TRO Seven Mile Ridge Rd
12.1	0.3	↩	Turn sharp left TRO Seven Mile Ridge Rd no sign
14.5	2.4	↳	Turn right on Halls Chapel Rd
18.5	4.0	↘ 	At stop sign, turn right on Blue Rock Rd
21.2	2.7	↩ 	At stop sign, turn left on Sycamore Cir
21.4	0.2	↩ 	At stop sign, turn left on US 19
			1

Total Miles	Go Miles		
23.2	1.8	↩	Turn left on NC 80 and immediately right into Taylor Togs parking lot
			End of Ride
			TRO = To Remain On
			Total Ascent 2391'
			2

Total Miles	Go Miles		
			3

Total Miles	Go Miles		
			4

Randy's Seven Mile Ridge Ride

