















# Randy's Double Island Ride

Blue Ridge Bicycle Club

Ride begins at Taylor Togs in Micaville at the junction of US 19E and NC 80S, 4.8 miles east of Burnsville.

Total Miles	Go Miles		
0.0	0.0		Exit <b>left</b> from Taylor Togs parking lot onto NC 80 and immediately at the stop sign turn <b>right</b> on US 19E Restrooms and snacks available at the Silver Bullet Mart directly across the highway
0.8	0.8		Turn <b>left</b> on Stream Rd
1.2	0.4		At stop sign, turn <b>left</b> on NC 80 — no sign
3.4	2.2		<b>Straight</b> , Mitchell Yancey County line
11.5	8.1		At stop sign, turn <b>left TRO</b> on NC 80 Mine Creek Rd to right
13.6	2.1		At stop sign, turn <b>left</b> on NC 226
16.5	2.9		Turn <b>left</b> on NC 197S — Red Hill
17.2	0.7		<b>Caution:</b> crossing railroad tracks Yancey Mitchell County Line
18.1	0.9		Turn <b>left</b> on Double Island Rd
18.4	0.3		Bear <b>left TRO</b> Double Island Rd
23.8	5.4		Bear <b>left TRO</b> Double Island Rd
29.2	5.4		At stop sign, turn <b>left</b> on Micaville Loop

1

Total Miles	Go Miles		
29.4	0.2		<b>Straight</b> — NC 80 on right
29.6	0.2		Turn <b>left</b> into Taylor Togs parking lot
			End of Ride
			<b>TRO</b> = To Remain On
			Total Ascent 2912'

2

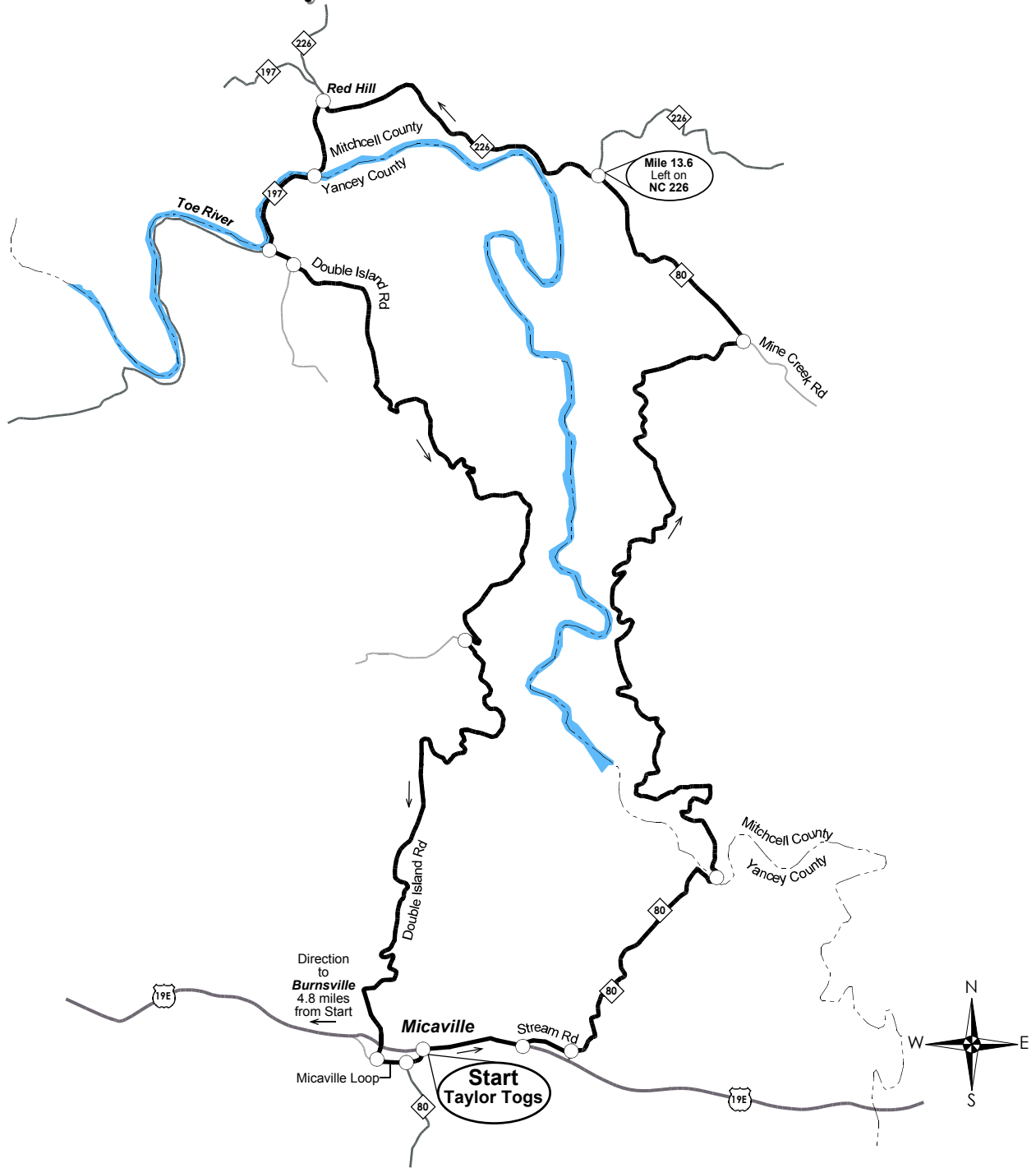
Total Miles	Go Miles		

3

Total Miles	Go Miles		

4

# Randy's Double Island Ride



## Profile

