









Rosman Flats and East Fork Ride

Blue Ridge Bicycle Club

Ride starts at Cherryfield Baptist Ch 6 miles south of downtown Brevard on US 64. Turn left on Pickens Hwy and left on Calvert and left on Whitmire. Park across from church.

| Total Miles | Go Miles | | |
|-------------|----------|-------------------------------------------------------------------------------------|-----------------------------------------------------------------------------------------------------------------------------|
| 0.0 | 0.0 | ➔ | Exit right from parking lot across from Cherryfield Baptist Church onto Whitmire Rd |
| 2.0 | 2.0 | ➔  | At stop sign, turn right on Rosman Hwy US 64 |
| 2.2 | 0.2 | ➔ | Turn right on Green Rd |
| 3.2 | 1.0 | ➔  | At stop sign, turn right on Hannah Ford Rd after crossing one lane bridge |
| 5.8 | 2.6 | ⬅  | At stop sign, turn left on Calvert Rd |
| 6.5 | 0.7 | ⬅  | Turn left on Old Rosman Hwy (Pickens Hwy) |
| 7.9 | 1.4 | ⬅ | Turn left on Main St — green sign for Post Office |
| 8.3 | 0.4 | ⬅  | At traffic light, turn left on Chestnut St |
| 8.5 | 0.2 | ⬅ | Bear left on Pickens Hwy |
| 9.1 | 0.6 | ⬅ | Turn left on East Fork Rd Caution: use extreme care in making turn because of approaching traffic in curve |
| 12.2 | 3.1 | ↑ | Straight — wooden bridge on right U-Turn 0.2 miles ahead |

1

| Total Miles | Go Miles | | |
|-------------|----------|---------------------------------------------------------------------------------------|-----------------------------------------------------------------------------------------------------------------------------------------------------------------------|
| 12.4 | 0.2 | ↺ | Make a U-Turn TRO East Fork Rd But first park bike in space large enough for about three cars and walk down path to view scenic area with a small waterfall |
| 15.7 | 3.3 | ➔  | At stop sign, turn right on Pickens Hwy |
| 16.4 | 0.7 | ↑ | Straight — becomes Chestnut St at bridge |
| 16.5 | 0.1 | ➔  | At traffic light, turn right on Main St |
| 16.9 | 0.4 | ➔  | At yield sign, turn right on Old Rosman Hwy (Pickens Hwy) |
| 18.3 | 1.4 | ➔ | Turn right on Calvert Rd Old Country Store on corner |
| 19.4 | 1.1 | ➔ | Turn right on Whitmire Rd and immediately right into parking area across from Cherryfield Baptist Church |

Note: Restrooms are available at Citgo gas station on Pickens Hwy on way to Rosman Hwy / US 64

End of Ride

TRO = To Remain On

Total Ascent 728'

2

| Total Miles | Go Miles | | |
|-------------|----------|--|--|
| | | | |

3

| Total Miles | Go Miles | | |
|-------------|----------|--|--|
| | | | |

4

Rosman Flats and East Fork Ride

