




Ride begins at Lake Lure Visitor's Center on US 74A/64.

Total Miles	Go Miles		
0.0	0.0	←	Exit left from Lake Lure Visitor's Center onto US 74A/64
3.6	3.6	↗	Bear left TRO 74A/64 NC 9 on right
4.7	1.1	↶	Turn left on Buffalo Shoals Rd
9.0	4.3	↶	Turn left on Buffalo Creek Rd
12.9	3.9	↗ 	At stop sign, turn right on Cedar Creek Rd
14.5	1.6	↶	Turn left on Conner Rd
16.9	2.4	↗ 	At stop sign, turn right on Bills Creek Rd
19.9	3.0	↑	Straight TRO Bills Creek Rd Cedar Creek Rd on right
22.6	2.7	↘	Turn right on Buffalo Creek Rd
25.0	2.4	↑	Straight onto Buffalo Shoals Rd Buffalo Creek Rd continues to right
29.3	4.3	↗ 	At stop sign, turn right on US 74A/64
30.4	1.1	↘	Bear right TRO US 74A/64 NC 9 on left
34.0	3.6	↘	Turn right into Visitor's Center

1

Total Miles	Go Miles
	End of Ride
	TRO = To Remain On
	Total Ascent 2586'

2

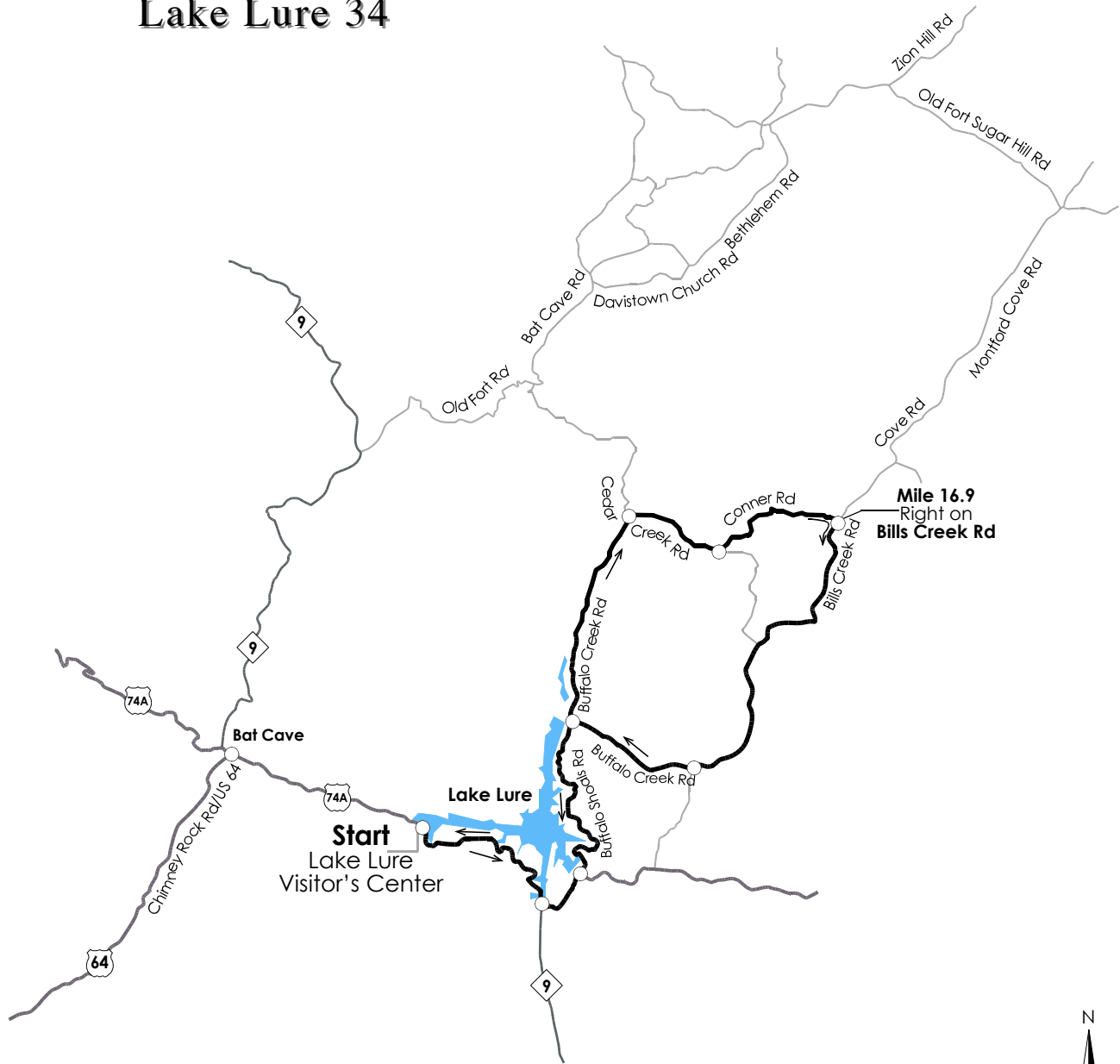
Total Miles	Go Miles
-------------	----------

3

Total Miles	Go Miles
-------------	----------

4

Lake Lure 34



Profile

