













Begin ride at Exit 75 on I-40 — between Old Fort and Marion — about 24 miles from Asheville. Park in grassy area on north side of I-40 across from the Stuckey store.

Total Miles	Go Miles		
0.0	0.0	➔	Exit right from the grassy area onto Greenlee Rd
2.0	2.0	➔	Turn right on Lytle Mtn Rd
5.6	3.6	➔ 	At stop sign, turn right on Nix Creek Rd
5.8	0.2	⬅ 	At stop sign, turn left on Zion Hill Rd
6.6	0.8	⬅ 	At stop sign, turn left on Sugar Hill Rd
6.7	0.1	➔	Turn right on Goose Creek Rd
10.7	4.0	➔	Turn right on Old Neal Rd
12.6	1.9	⬆ 	At stop sign, straight across Mud Cut Rd onto Bethel Church Rd
15.0	2.5	➔	Turn right on Rockhouse Rd
16.9	1.9	⬅ 	At stop sign, turn left on Mud Cut Rd
18.6	1.7	⬅ 	At stop sign, turn left on Sugar Hill Rd
18.7	0.1	➔	Turn right on Old Fort-Sugar Hill Rd

1

Total Miles	Go Miles		
22.3	3.6	⬆	Straight TRO Old Fort-Sugar Hill Rd Zion Hill Rd on the right
24.6	2.3	⬅	Turn left on Bethlehem Rd
28.7	4.1	⬆	Bear left TRO Bethlehem Rd Lavender Rd on right
29.9	1.2	➔ 	At stop sign, turn right on Bat Cave Rd
30.5	0.6	⬅	Turn left on Mt Hebron Rd
32.2	1.7	➔	Turn right on Pine Cove Rd
35.6	3.4	⬅	Turn left on Moffitt Hill Rd
36.6	1.0	➔ 	At stop sign, turn right on Moffitt Church Rd Keep right
37.0	0.4	➔ 	At stop sign, turn right on Bat Cave Rd
37.4	0.4	⬅	Turn left on Harlowe Noblitt Rd
38.2	0.8	⬅ 	At stop sign, turn left on Silver Welch Rd

2

Total Miles	Go Miles		
40.9	2.7	⬆ 	At stop sign, straight onto Parker Padgett Rd Cemetery on right
45.5	4.6	➔ 	At stop sign, turn right on Oakdale Rd
45.8	0.3	⬅	Turn left on Greenlee Rd and into grassy area
			End of Ride
			TRO = To Remain On
			Total Ascent 3196'

3

Total Miles	Go Miles		

4

Stuckey's Ride 45

