









Elisa's Birthday Ride

Blue Ridge Bicycle Club

Ride starts at Mars Hills Park and Ride. From junction of I-240 and I-26 in Asheville go 16 miles north on I-26 to exit 11. At end of ramp turn right on Calvin Edney Rd and then left about 50 yards to lot.

Total Miles	Go Miles		
0.0	0.0	←	Exit left from Mars Hill Park and Ride onto Calvin Edney Rd
1.3	1.3	⤵ 	At stop sign, turn right on Crossroads Pkwy — no sign
2.0	0.7	⤵ 	At stop sign, turn right on US 19
2.2	0.2	⤵	Turn right on California Creek Rd
3.9	1.7	← 	At stop sign, turn left on Beech Glen Rd No sign
4.8	0.9	⤵	Turn right on Walker Branch Rd No sign
7.2	2.4	← 	At stop sign, turn left on Paint Fork Rd No sign
8.3	1.1	⤵	Turn right on Metcalf Creek Loop Rd No sign
12.5	4.2	← 	At stop sign, turn left on Paint Fork Rd No sign
13.6	1.1	↩	Turn left on Hamburg Rd
16.5	2.9	↻	Make u-turn TRO Hamburg Rd mudluscious pottery and gardens

1

Total Miles	Go Miles		
19.4	2.9	← 	At stop sign, turn left on Paint Fork Rd No sign
22.1	2.7	← 	At stop sign, turn left on Beech Glen Rd
22.8	0.7	⤵	Turn right TRO Beech Glen Rd Holcombe Branch Rd on left
25.1	2.3	⤵ 	At stop sign, turn right on Forks of Ivy Rd No sign
25.2	0.1	⤵	Turn right on Calvin Edney Rd
26.3	1.1	↩	Turn left into Mars Hill Park and Ride
			End of Ride
			TRO = To Remain On
			Total Ascent 2008'

2

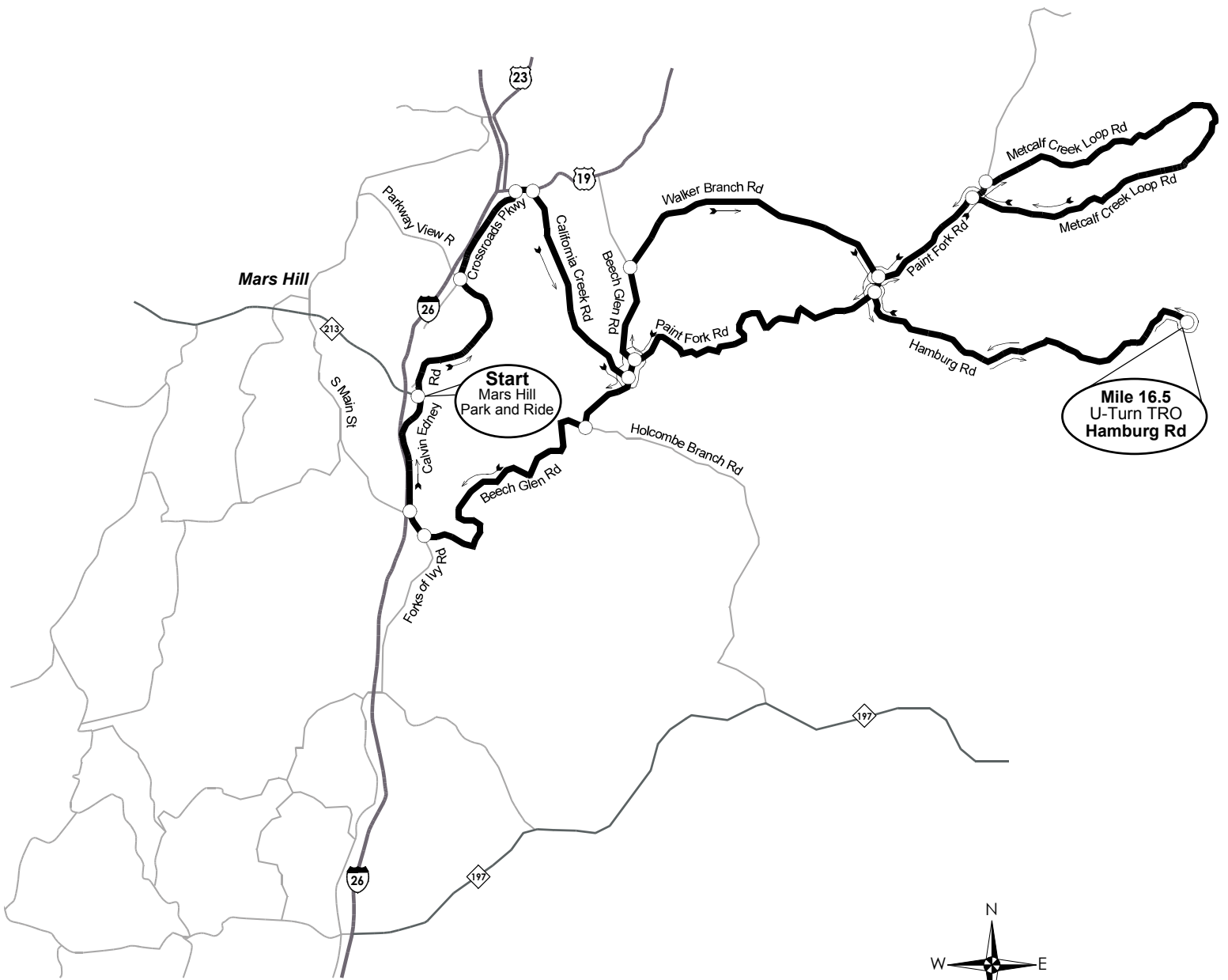
Total Miles	Go Miles		

3

Total Miles	Go Miles		

4

Elisa's Birthday Ride



Profile

