





Ride begins on at Ingles on US 25/70 By Pass near Marshall.

Total Miles	Go Miles		
0.0	0.0	➔ 	At stop sign, exit right from Ingles onto US 25/70
0.4	0.4	➔ 	At traffic light, turn right on Walnut Creek Rd
9.2	8.8	↑	Straight — onto Big Laurel Rd
14.2	5.0	↘	Bear right TRO Big Laurel Rd
19.6	5.4	➔ 	At stop sign, turn right on Old 23
19.7	0.1	↵	Turn left into Little Creek Cafe Enjoy lunch
19.7+	0.0+	↺	Make u-turn to return the way you came on Big Laurel Rd
19.8	0.1	↵	Turn left on Big Laurel Rd
23.8	4.0	↵	Turn left on Gravevine Rd Caution: Rough pavement ahead
25.8	2.0	↑	Straight — top of climb Caution: steep descent ahead with gravel in turns
28.6	2.8	↑	Straight — road begins to level off with smooth pavement

1

Total Miles	Go Miles		
31.8	3.2	↑	Straight — onto Petersburg Rd No sign — East Fork Rd on left
33.1	1.3	➔ 	At stop sign, turn right on NC 213
36.5	3.4	➔	Turn right on US 25/70
37.6	1.1	➔	turn right into Ingles
			End of Ride
			TRO = To Remain On
			Total Ascent 3464'

2

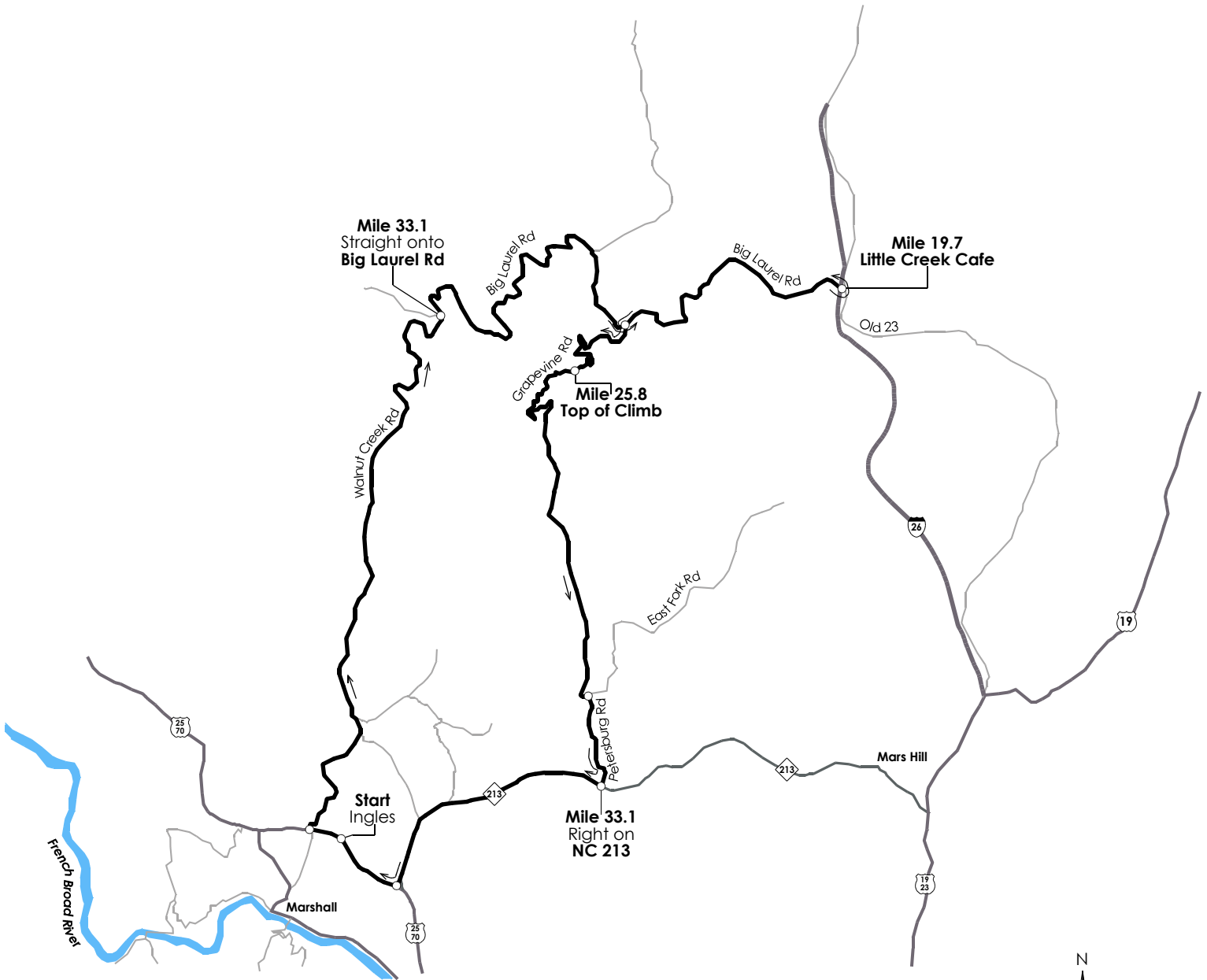
Total Miles	Go Miles		

3

Total Miles	Go Miles		

4

Michael's Madison Madness



Profile

