

This ride starts at the Henderson County YMCA in Hendersonville located at the intersection of US 64/6thAve and Oak St.

Total Miles	Go Miles		
0.0	0.0	➔	Exit right from YMCA onto Oak St
0.2	0.2	➔	At blinker, turn right on W 5 th Ave
0.9	0.7	⚡	Caution: cross railroad tracks
1.0	0.1	⬅️Ⓢ	At stop sign and blinker, turn left on White Pine St
1.5	0.5	⤵️	Bear left on Hebron St
2.3	0.8	⤴️	Bear right on State St
3.0	0.7	⚡	At traffic light, straight across Kanuga Rd onto Erkwood Dr
3.9	0.9	➔Ⓢ	At stop sign, turn right on Rutledge Dr
4.8	0.9	⬅️Ⓢ	At stop sign, turn left on Greenville Hwy / US 25
4.9	0.1	➔	At traffic light, turn right on Highland Lake Rd
5.5	0.6	➔	Turn right on Highland Lake Dr
6.4	0.9	⬅️Ⓢ	At stop sign, turn left on W Blue Ridge Rd
6.9	0.5	➔	Turn right on Roper Rd

1

Total Miles	Go Miles		
7.9	1.0	⚡	Caution: cross railroad tracks
7.9+	0.0+	➔Ⓢ	At stop sign, turn right on Spartanburg Hwy / US 176
13.4	5.5	⬅️	Turn left on US 176 and just before bridge, Turn right on Irving St
13.5	0.1	➔Ⓢ	At stop sign, turn right on Greenville St
14.4	0.9	↑	Straight — becomes Mtn Page Rd at Henderson / Polk Co Line
17.4	3.0	↑	Straight — SC/ NC State Line
20.0	2.6	➔Ⓢ	At stop sign, turn right on Old Hwy 25
22.2	2.2	↑	Straight — NC/ SC State Line
26.7	4.5	⤵️	Bear left onto Greenville Hwy / US 25
27.2	0.5	➔	Turn right on Zirconia Rd
27.2+	0.0+	⤵️	Bear left TRO Zirconia Rd
27.7	0.5	⚡	Caution: cross railroad tracks
27.8	0.1	⬅️	Turn left on Mine Gap Rd
27.9	0.1	⚡	Caution: cross railroad tracks

2

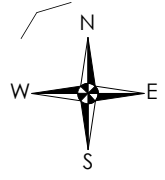
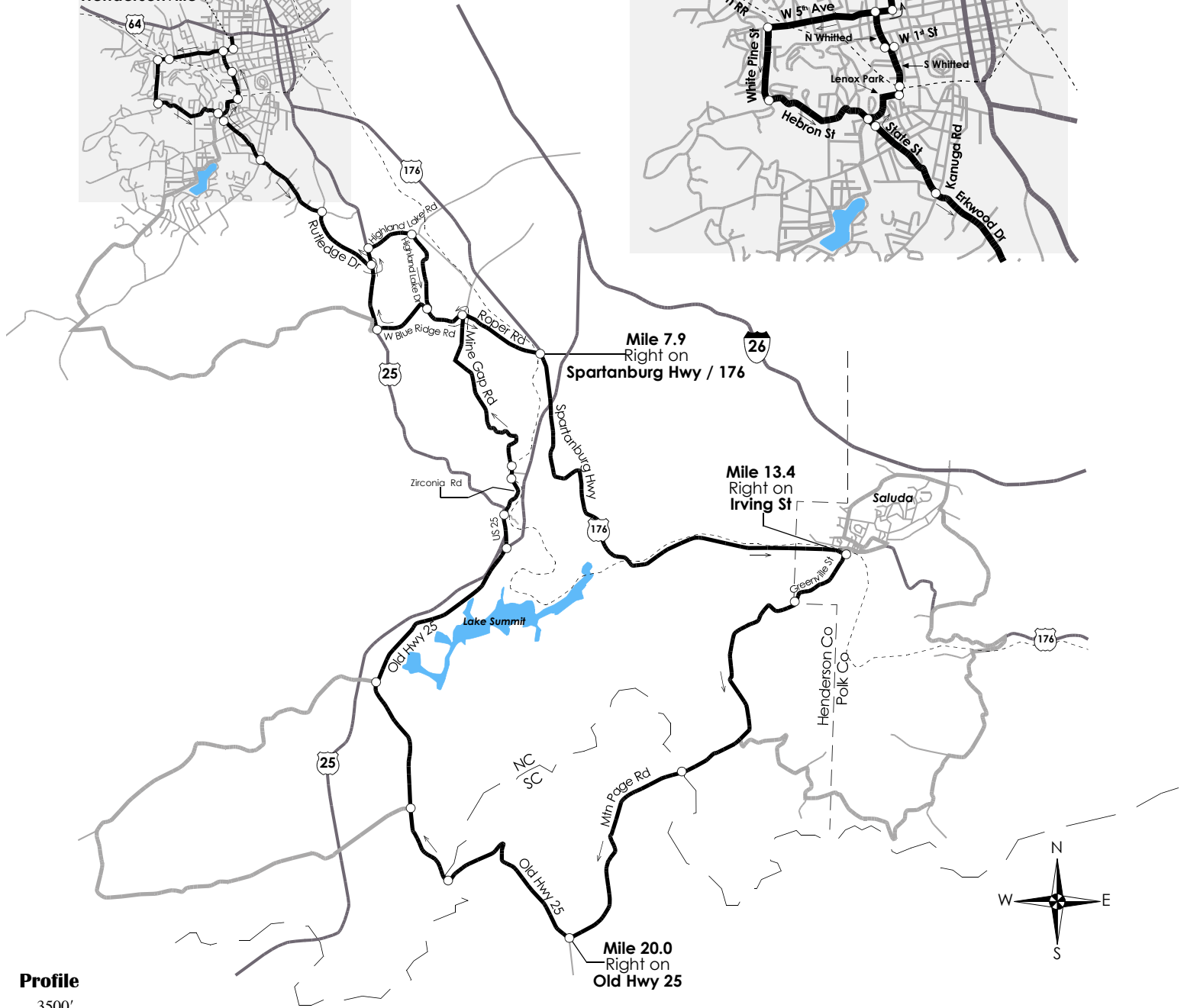
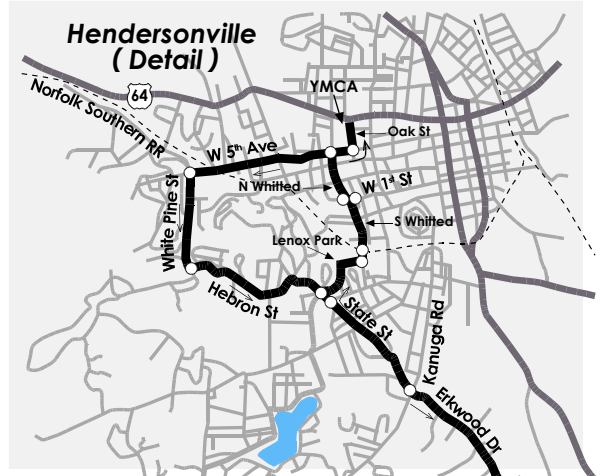
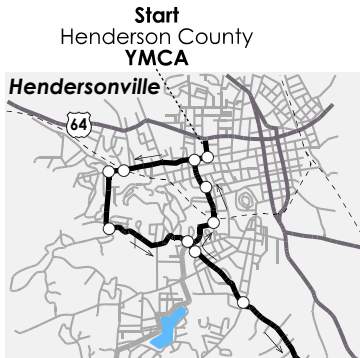
Total Miles	Go Miles		
30.1	2.2	⬅️Ⓢ	At stop sign, turn left on Roper Rd
30.1+	0.0+	⬅️Ⓢ	At stop sign, turn left on W Blue Ridge Rd
31.3	1.2	➔	At traffic light, turn right on Greenville Hwy / US 25
32.1	0.8	⬅️	Turn left on Rutledge Dr
33.0	0.9	⬅️Ⓢ	At stop sign, turn left on Erkwood Dr
33.9	0.9	⚡	At traffic light, straight across Kanuga Rd onto State St
34.5	0.6	↑	Straight — becomes Hebron St
34.6	0.1	➔	Turn right on Lenox Park Dr
34.9	0.3	⬅️Ⓢ	At stop sign, turn left on S Whitted St
34.9+	0.0+	⚡	Caution: cross railroad tracks
35.2	0.3	⬅️Ⓢ	At stop sign, turn left on W 1 st Ave
35.2+	0.0+	➔	Turn right on N Whitted St
35.5	0.3	➔	At traffic light, turn right on W 5 th Ave
35.6	0.1	⬅️	At the blinker, turn left Oak St

3

Total Miles	Go Miles		
35.7	0.1	⬅️	Turn left into YMCA
			End of Ride
			TRO = To Remain On
			2505' Total Ascent

4

YMCA Moderate Ride



Profile

