
























Ride begins at Fletcher Community Park on Howard Gap Rd.

Total Miles	Go Miles		
0.0	0.0	➔	Exit right on Fletcher Community Park approach road
0.2	0.2	➔ 	At stop sign, turn right on Howard Gap Rd
0.5	0.3	🚧 ➔ 	Caution: Cross railroad tracks, immediately turn right on Hendersonville Rd
0.7	0.2	➔ 	At traffic light, turn right on Fanning Bridge Rd Ext
0.8	0.1	🚧	Caution: Cross railroad tracks
0.8+	0.0+	↑	Straight — becomes Old Cane Creek Rd
1.1	0.3	➔ 	At stop sign, turn right on Cane Creek Rd
1.4	0.3	⬆️ 	At traffic light, straight across Mills Gap Rd TRO Cane Creek Rd
1.7	0.3	🚧	Caution: Cross railroad tracks
2.0	0.3	⬅️	Turn left on Lower Christ School Rd
3.4	1.4	⬅️ 	At stop sign, turn left on Mills Gap Rd
4.1	0.7	➔	Turn right on Williams Rd

Total Miles	Go Miles		
5.4	1.3	➔ 	At stop sign, turn right on Concord Rd
5.5	0.1	⬅️	Turn left on Merrills Cove Rd
9.2	3.7	⬅️ 	At yield sign, turn left on Pinner's Cove Rd
9.7	0.5	↑	Straight — TRO Pinner's Cove Rd Caution: Steep, dangerous descent ahead
12.3	2.6	⤵️	Bear left on School Rd
13.1	0.8	➔ 	At stop sign, turn right on Concord Rd
13.9	0.8	⬅️ 	At stop sign, turn left on Mills Gap Rd
14.6	0.7	➔ 	At traffic light, turn right on Weston Rd
15.7	1.1	➔ 	At stop sign, turn right on Oak Terrace
16.0	0.3	⬅️	Turn left on Royal Pines Rd Street name on concrete post
16.8	0.8	⬆️ 	At traffic light, straight across Sweeten Creek Rd TRO Royal Pines Rd
17.2	0.4	⬆️ 	At traffic light, straight across Hendersonville Rd onto Heywood Rd

Total Miles	Go Miles		
17.6	0.4	⬅️ 	At stop sign turn left on Old Shoals Rd No sign
17.7	0.1	➔	Turn right on Beale Rd
18.3	0.6	➔ 	At stop sign, turn right on Glenn Bridge Rd
20.0	1.7	➔	Turn right TRO Glen Bridge Rd SE
21.8	1.8	⬆️ 	At traffic light, straight across Brevard Rd / NC 191 onto Avery's Creek Rd
23.1	1.3	⬅️	Turn left on Pennsylvania Rd
27.5	4.4	⬅️ 	At stop sign, turn left on North Mills River Rd
28.8	1.3	⬆️ 	At traffic light, straight across Boyston Hwy onto Jeffress Rd
31.2	2.4	➔ 	At stop sign, turn right on Butler Bridge Rd
32.8	1.6	⬅️ 	At traffic light, turn left on Hendersonville Rd
33.3	0.5	➔ 	At traffic light, turn right on Old Brickyard Rd

Total Miles	Go Miles		
33.4	0.1	🚧	Caution: Cross railroad tracks
33.6	0.2	⤵️	Bear left on Old Hendersonville Rd
34.1	0.5	⬅️ 	At stop sign, turn left on Howard Gap Rd
34.5	0.4	➔	Turn right into Fletcher Community Park
34.7	0.2	⬅️	Turn left into parking area

TRO = To Remain On
Total Ascent 2529'

