















Ride begins at Fletcher Community Park on Howard Gap Rd, 0.3 of a mile from the traffic light on Hendersonville Rd in Fletcher.

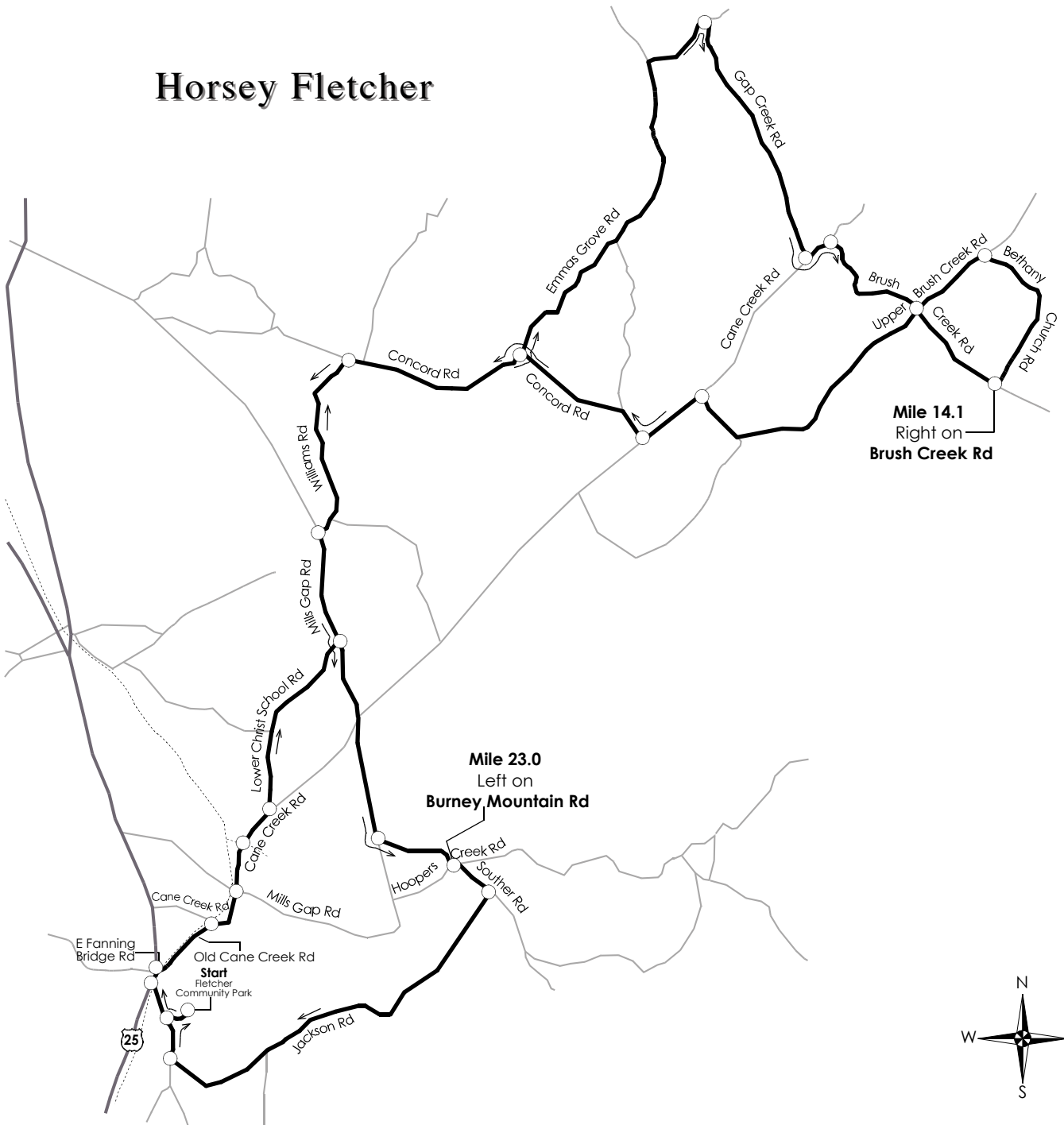
Total Miles	Go Miles		
0.0	0.0	➔	Exit right on Fletcher Community Park approach road
0.2	0.2	➔ 	At stop sign, turn right on Howard Gap Rd
0.4	0.2		Caution: cross railroad tracks
0.4+	0.0+	➔ 	At traffic light, turn right on Hendersonville Rd
0.6	0.2	➔ 	At traffic light, turn right on E Fanning Bridge Rd
0.7	0.1		Caution: cross railroad tracks Becomes Old Cane Creek Rd
1.1	0.4	➔ 	At traffic light, turn right on Cane Creek Rd
1.4	0.3	➔ 	At traffic light, straight across Mills Gap Rd TRO Cane Creek Rd
1.6	0.2		Caution: cross railroad tracks
2.0	0.4	⬅	Turn left on Lower Christ School Rd
3.3	1.3	⬅ 	At stop sign, turn left on Mills Gap Rd
4.1	0.8	➔	Turn right on Williams Rd
			1

Total Miles	Go Miles		
5.4	1.3	➔ 	At stop sign, turn right on Concord Rd
6.6	1.2	⬆ 	At yield sign, straight onto Emmas Grove Rd
9.5	2.9	➔	Turn right on Gap Creek Rd
11.2	1.7	⬅ 	At stop sign, turn left on Cane Creek Rd
11.3	0.1	➔	Turn right on Brush Creek Rd
11.3+	0.0+	➔	Turn right TRO Brush Creek Rd and cross small bridge
12.3	1.0	⬅	Turn left on Upper Brush Creek Rd
12.9	0.6	➔	Turn right on Bethany Church Rd
14.1	1.2	➔ 	At stop sign, turn right on Brush Creek Rd
14.8	0.7	⬅	Turn left on Upper Brush Creek Rd becomes Lower Brush Creek Rd
16.8	2.0	⬅ 	At traffic light, turn left on Cane Creek Rd
17.3	0.5	➔	Turn right on Concord Rd
18.3	1.0	⬆	Bear left TRO Concord Rd
			2

Total Miles	Go Miles		
19.6	1.3	⬅	Turn left on Williams Rd
20.9	1.3	⬅ 	At stop sign, turn left on Mills Gap Rd
22.1	1.2	➔ 	At traffic light, straight TRO Mills Gap Rd
23.0	0.9	⬅	Turn left on Burney Mountain Rd
23.5	0.5	⬅ 	At stop sign, turn left on Hoopers Creek Rd
23.5+	0.0+	➔	Turn right on Souther Rd
23.8	0.3	➔ 	At yield sign, turn right on Jackson Rd
26.6	2.8	➔ 	At stop sign, turn right on Howard Gap Rd
26.8	0.2	➔	Turn right on Fletcher Community approach road
27.0	0.2	⬅	Turn left into parking area
			End of Ride
			TRO To Remain On
			Total Ascent 1610'
			3

Total Miles	Go Miles		
			4

Horsey Fletcher



Profile

