










Ride Back in Time to Puncheon

Blue Ridge Bicycle Club

Ride begins at Edneyville Park on Firehouse Rd just off Chimney Rock Rd / US 64.

Total Miles	Go Miles		
0.0	0.0	↑	Exit Edneyville Park on to Firehouse Rd
0.1	0.1	← 	At stop sign, turn left on Chimney Rock Rd / US 64 Caution: be aware of traffic
0.4	0.3	↘	Turn right on S Mills Gap Rd
0.7	0.3	↘	Turn right on Bearwallow Rd
1.4	0.7	↙	Turn left on Apple Valley Rd Edneyville United Methodist Church
2.7	1.3	← 	At stop sign, turn left on Old Clear Creek Rd For an easier route turn right and go 1.0 mile and resume at mile point 10.2 below
4.1	1.4	↘	Turn right on Green Mountain Rd
6.0	1.9	↻ 	At stop sign, make u-turn — intersection of Kyles Creek Rd — TRO Green Mountain Rd
7.9	1.9	← 	At stop sign, turn left on Old Clear Creek Rd
10.2	2.3	↙	Turn left on Rhodes Rd Two very large steer statues on corner

Total Miles	Go Miles		
10.6	0.4	↻	Make u-turn TRO Rhodes Rd Entrance to Puncheon Camp Creek If the gate is open — enter — you are back in time
11.0	0.4	← 	At stop sign, turn left on Old Clear Creek Rd
14.2	3.2	↑	Straight onto Grant Mountain Rd St Pauls Rd on right For an easier route turn right on St Pauls Rd and resume at mile point 19.3 below
16.1	1.9	↻	Make u-turn TRO Grant Mountain Rd
18.0	1.9	↙	Bear left on St Pauls Rd
19.3	1.3	↘	Turn right on Beehive Rd
20.0	0.7	← 	At stop sign, turn left on Waters Rd
20.4	0.4	← 	At stop sign, turn left on Old Clear Creek Rd
21.3	0.9	↙	Turn left on Bearwallow Rd
23.9	2.6	← 	At stop sign, turn left on Mills Gap Rd

Total Miles	Go Miles		
24.2	0.3	← 	At stop sign, turn left on Chimney Rock Rd / US 64 Caution: be aware of traffic
24.5	0.3	↘	Turn right on Firehouse Rd
24.6	0.1	↑	Straight into Edneyville Park End of Ride TRO = To Remain On Total Ascent 1588'

Total Miles	Go Miles		

Ride Back in Time to Puncheon

