













Ride begins at at Woodfin Riverside Park on Riverside Drive/NC 251. Restrooms and picnic tables are available.

Total Miles	Go Miles		
0.0	0.0	➔	Exit <b>right</b> onto NC 251 from Woodfin Riverside Park
0.2	0.2	➔	Turn <b>right</b> on Old Leicester Hwy and cross bridge
0.3	0.1	↗	Bear <b>right</b> on Old Leicester Rd
0.9	0.6	➔ 	At stop sign, turn <b>right</b> on Olivette Rd
1.3	0.4	↙	Bear <b>left</b> on Macedonia Rd
3.2	1.9	↙ 	At stop sign, turn <b>left</b> on Jenkins Valley Rd
4.0	0.8	↙ 	At stop sign, turn <b>left</b> on Old Hwy 20
4.6	0.6	➔ 	At traffic light, turn <b>right</b> Old Leicester Hwy BP station
5.6	1.0	↙	Bear <b>left TRO</b> Leicester Hwy Bear Creek Rd to right
5.9	0.3	↙	Turn <b>left</b> on Ramsey Rd
7.3	1.4	➔ 	At stop sign, <b>straight</b> across New Leicester Hwy onto Brookshire Rd
8.2	0.9	↙ 	At stop sign, turn <b>left</b> on Newfound Rd no sign

1

Total Miles	Go Miles		
9.8	1.6	➔	Turn <b>right</b> on Dix Creek Rd #1 just before traffic light
12.1	2.3	➔ 	At stop sign, turn <b>right</b> on Dix Creek Rd #2 — no sign
13.3	1.2	↙ 	At stop sign, turn <b>left</b> on Newfound Rd no sign
14.1	0.8	➔	Turn <b>right</b> on Brookshire Rd
15.1	1.0	➔ 	At stop sign, <b>straight</b> across New Leicester Hwy onto Ramsey Rd
16.5	1.4	➔ 	At stop sign, turn <b>right</b> on Old Leicester Hwy — no sign
17.8	1.3	➔ 	At traffic light, <b>straight TRO</b> Old Leicester Hwy — BP station
19.2	1.4	➔	<b>Straight TRO</b> Old Leicester Hwy
20.2	1.0	↙ 	At stop sign, turn <b>left</b> on NC 251/Riverside Dr
20.4	0.2	↙	Turn <b>left</b> into Woodfin Riverside Park
			End of Ride
			<b>TRO</b> = To Remain On Total Ascent 1698'

2

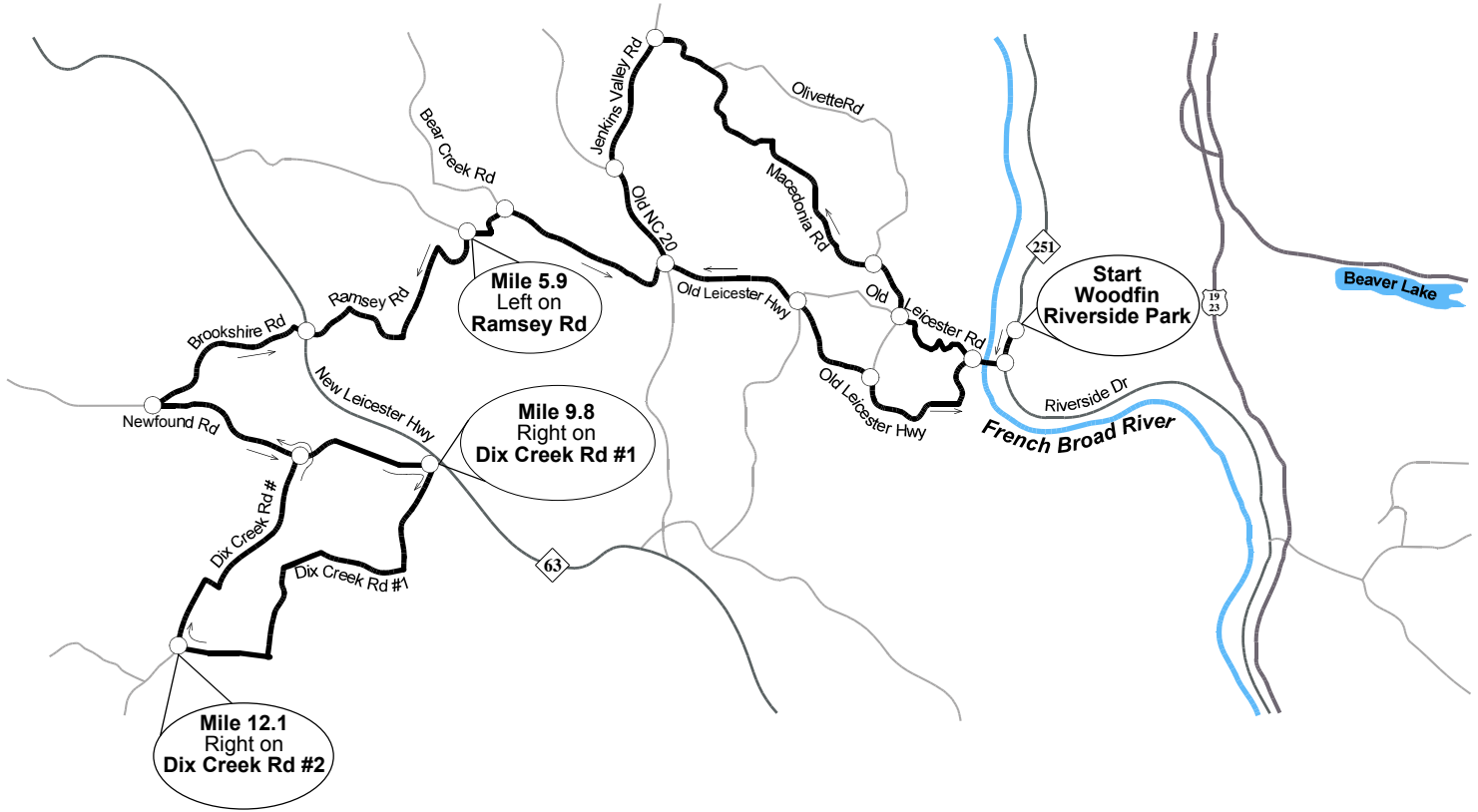
Total Miles	Go Miles		

3

Total Miles	Go Miles		

4

# Dix Creek Cove



## Profile

