




Ride begins at Ingles In Black Mountain on NC 9 just south of I-40.

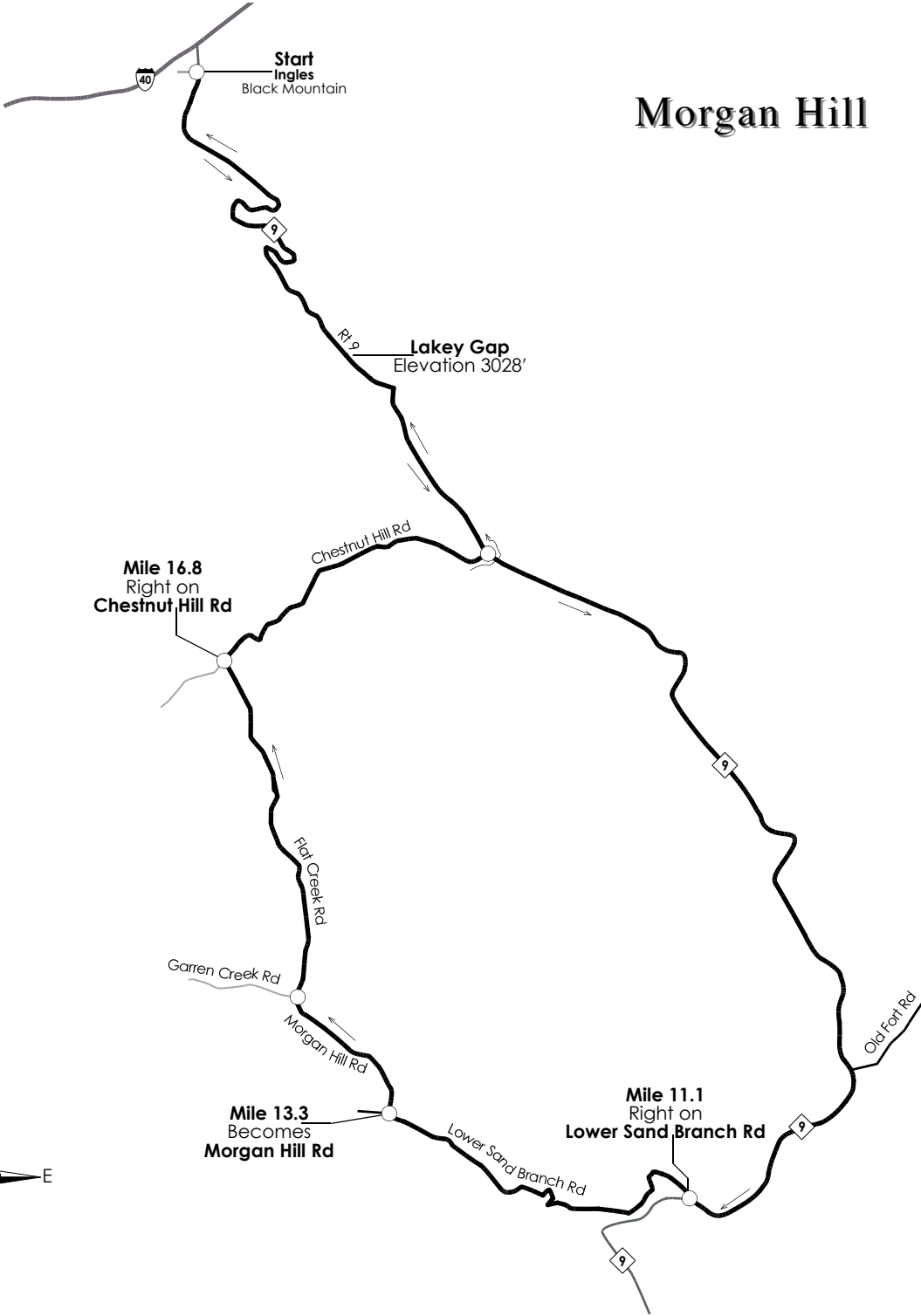
Total Miles	Go Miles		
0.0	0.0	➡ 	At stop sign, exit Ingles and turn right on NC 9 South
11.1	11.1	➡	Turn right on Lower Sand Branch Rd
13.3	2.2	↑	Straight , becomes Morgan Hill Rd
14.6	1.3	↕	Straight , becomes Flat Creek Rd Garren Creek Rd on the left
16.8	2.2	➡ 	At stop sign, turn right on Chestnut Hill Rd
18.9	2.1	➡ 	At stop sign, turn left on NC 9 North
23.9	5.0	⬅	Turn left into Ingles End of Ride Total Ascent 2381'
			1

Total Miles	Go Miles
2	

Total Miles	Go Miles
3	

Total Miles	Go Miles
4	

Morgan Hill



Profile

